

Annotation Report

# VWM - Shivalic Cir 2

Report created on February 12, 2020



Captured: September 26, 2018




## Location

Label	Title	Elevation	Coordinates
1 	0 point elevation	0.02 ft	61.16485, -149.68699

## Area

Label	Title	Area	Surface Area
2 	Designated Parking Pad	7134 ft <sup>2</sup>	7378 ft <sup>2</sup>
3 	Proposed Deck Area	718 ft <sup>2</sup>	1054 ft <sup>2</sup>

## Volume

Label	Title	Area	Volume	Cut	Fill
4 	Usable Rock Pile	224 ft <sup>2</sup>	7.6 y <sup>3</sup>	7.9 y <sup>3</sup>	-0.3 y <sup>3</sup>

